



Satellite Elevation & Coverage Maps

How to Use the Maps

The provided elevation and coverage maps are meant as an aid to pointing your antenna. Coverage maps are approximate and do not guarantee coverage.

1. Determine which satellite you want to point at. Maps are provided for DISH® 72°, DISH 110°, DISH 119°, DISH 129°, DIRECTV® 101°, Bell TV™ 82°, and Bell TV 91°.
2. On the corresponding map, find your current location.
3. Determine the elevation angle* closest to your current location.
4. Use this elevation angle to help point your antenna. Keep in mind that the elevation angles provided are approximate. If having trouble locking onto signal with the elevation angle provided, try adjusting the angle $\pm 2-3$ degrees.

*Elevation angles provided are in degrees.

Key

Signal Strength*



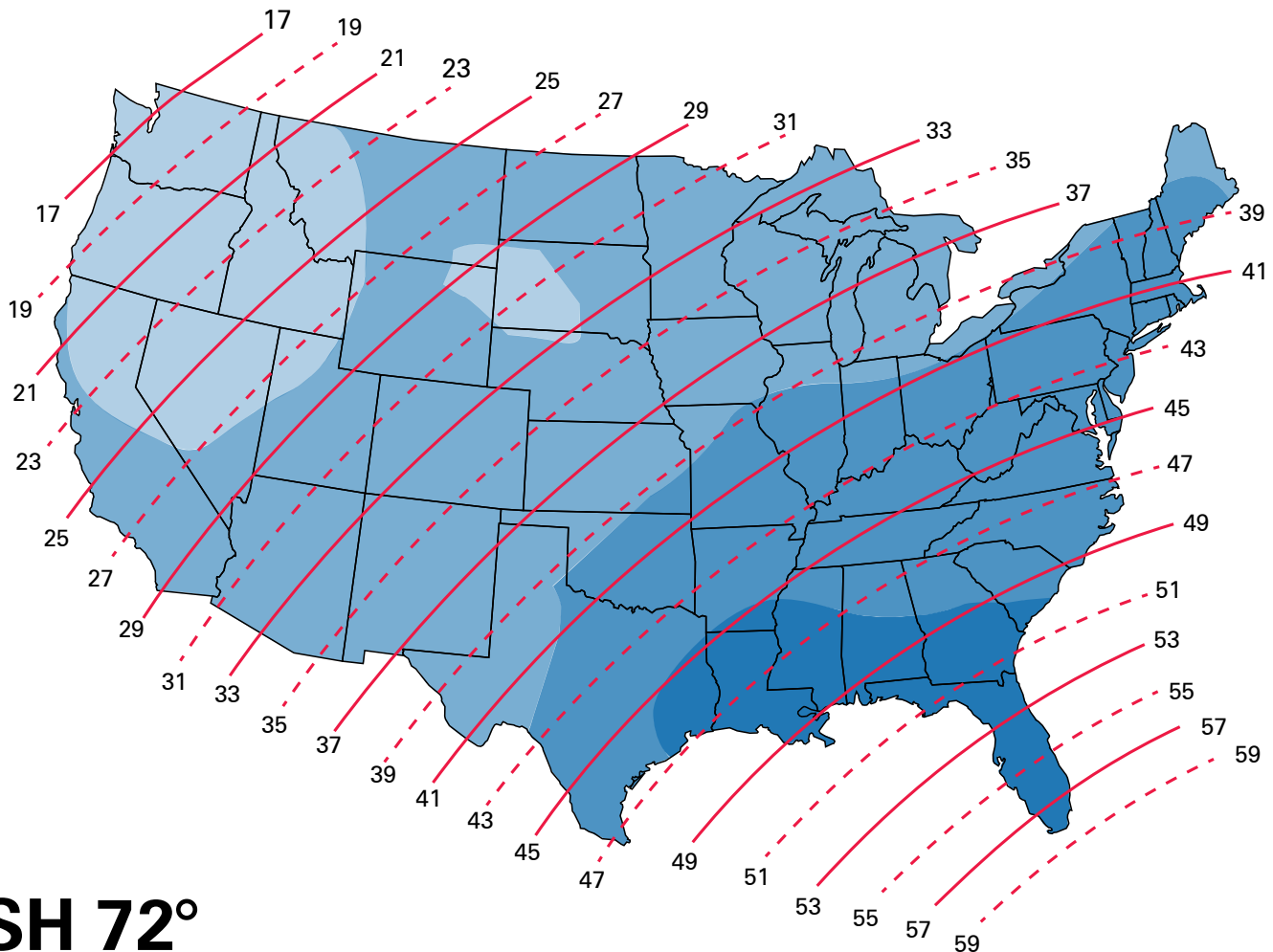
Elevation Angle

*Signal strength coverage does not apply to Bell TV satellites 82° or 91°.

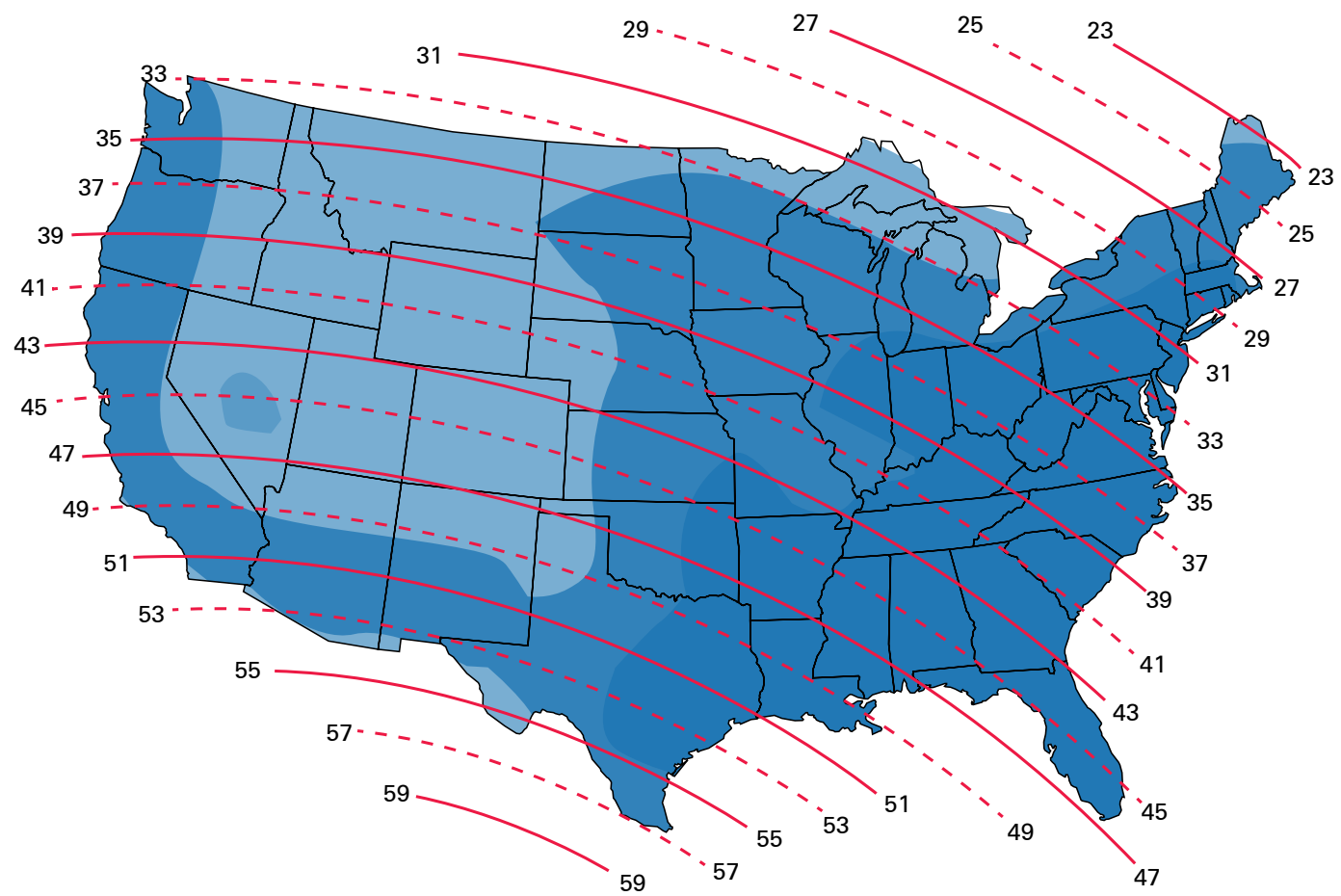
Winegard is a registered trademark of Winegard Company. DISH is a registered trademark of DISH Network L.L.C. DIRECTV is a registered trademark of DIRECTV, Inc., a unit of Hughes Electronics Corp. Bell TV is a registered trademark of Bell Canada, Inc.

Disclaimer: Although every effort has been made to ensure that the information in this manual is correct and complete, no company shall be held liable for any errors or omissions in this document. Information provided in this document was accurate at time of printing.

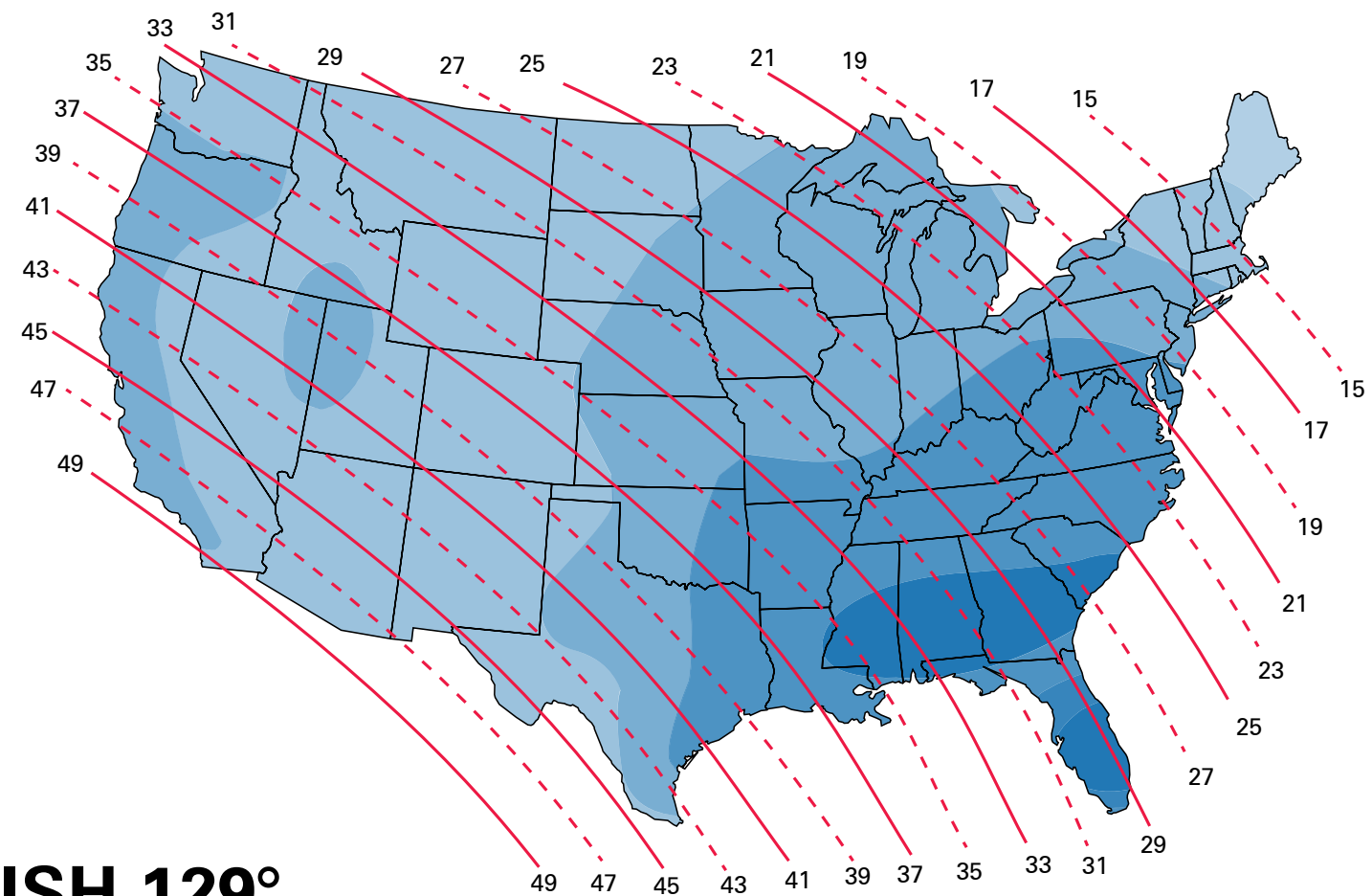
Winegard Company • 3000 Kirkwood Street • Burlington, IA 52601
1-800-288-8094 • Fax 319-754-0787 • www.winegard.com
Printed in U.S.A. ©2012 Winegard Company Rev1 8/12 2452277



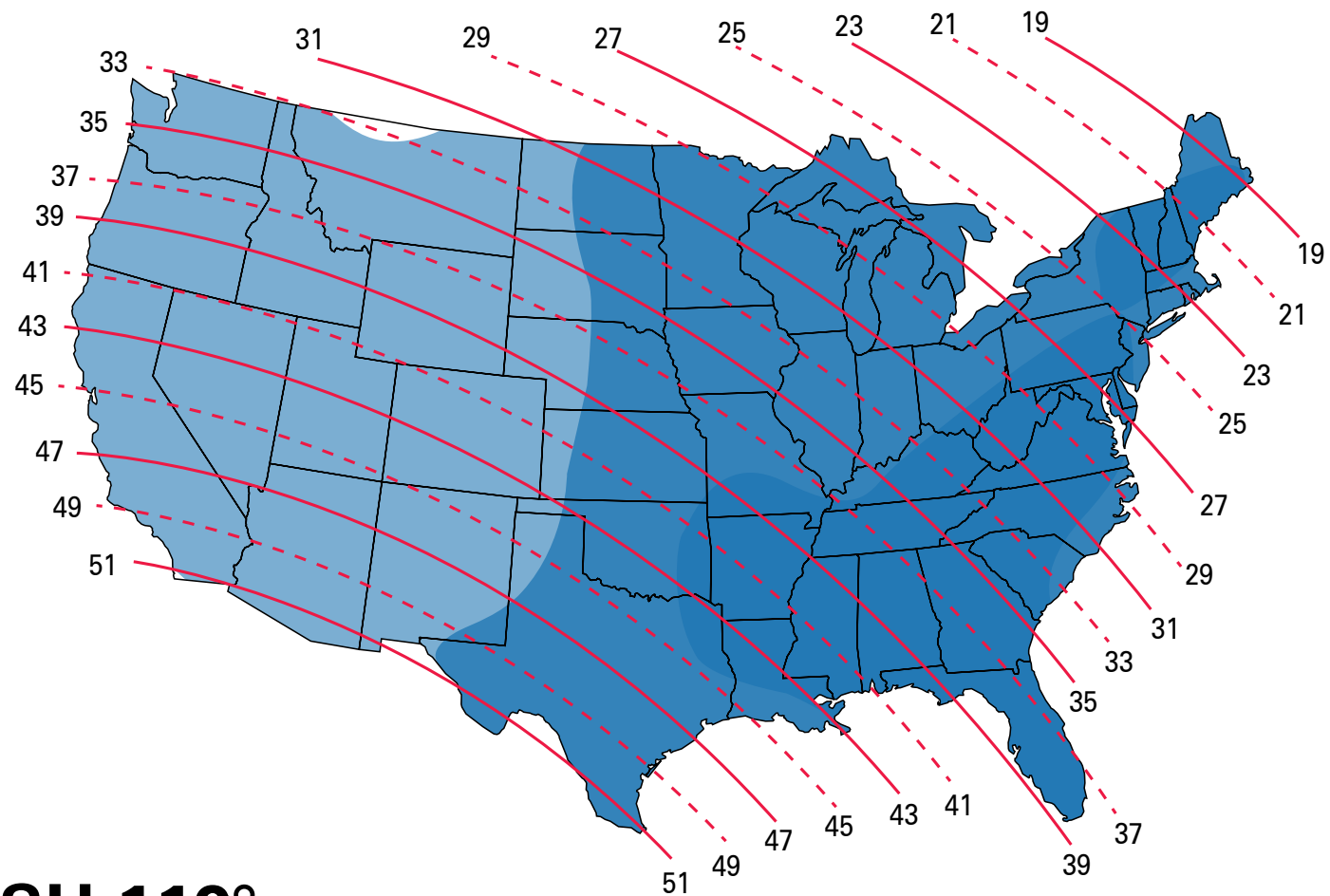
DISH 72°



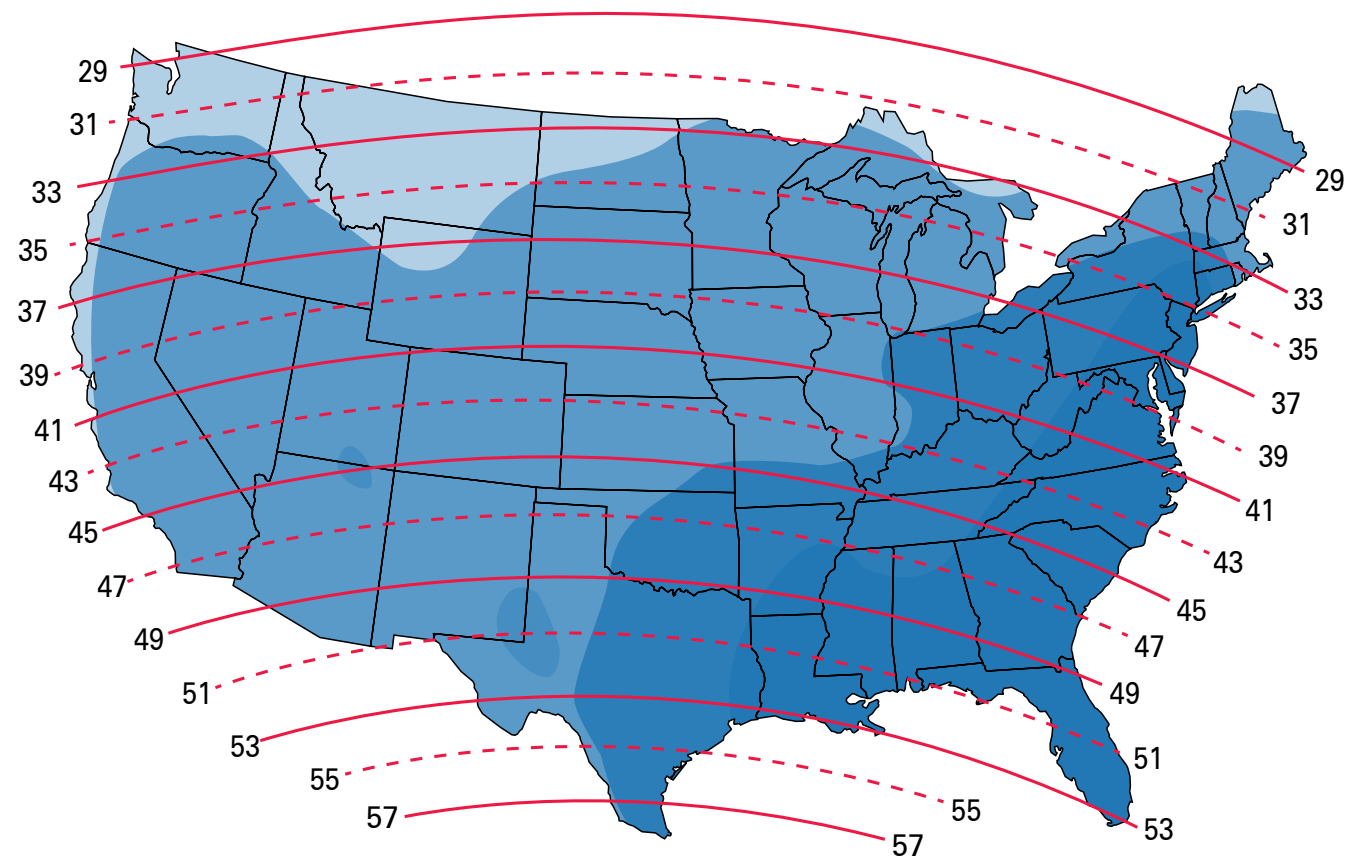
DISH 110°



DISH 129°

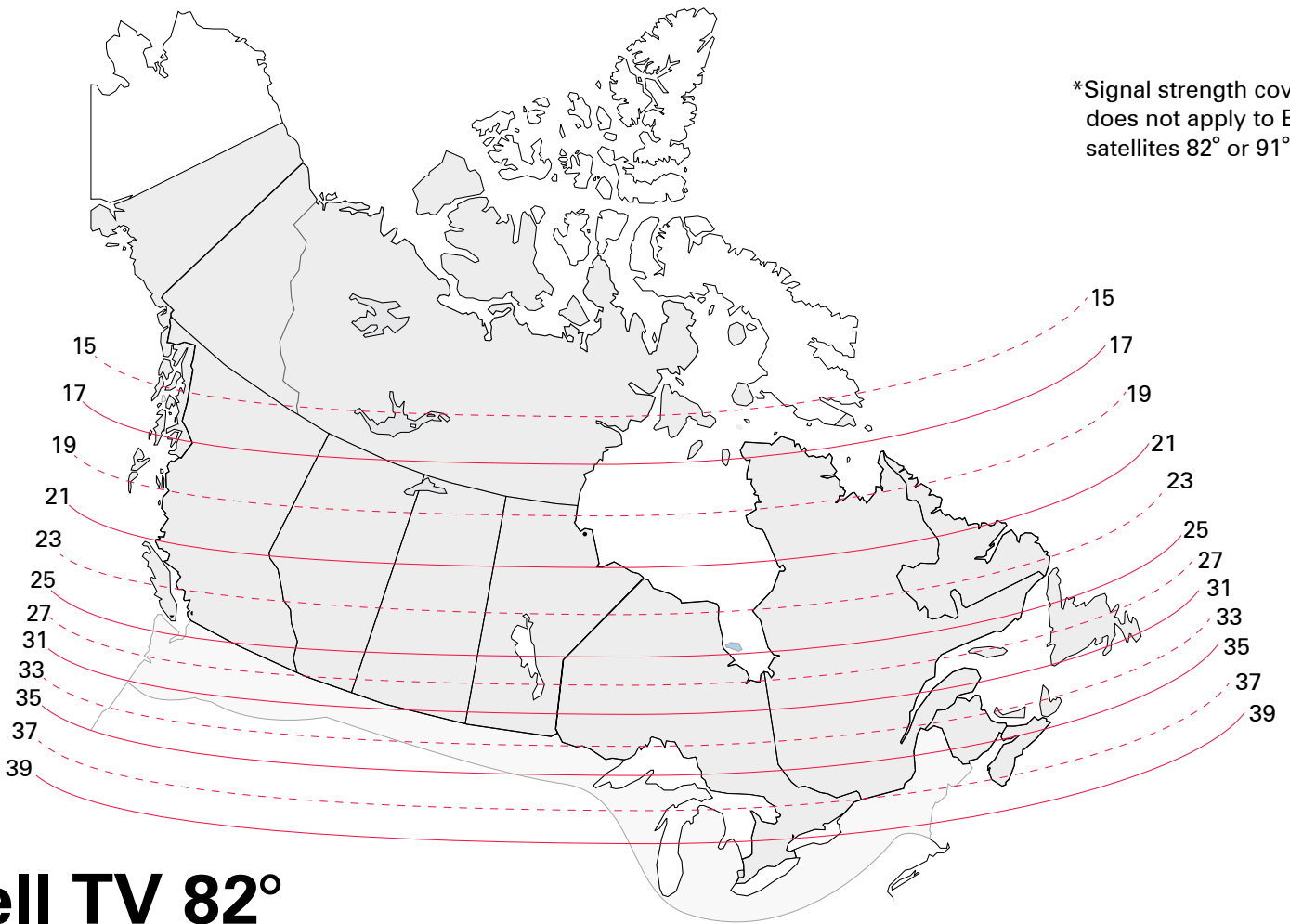


DISH 119°



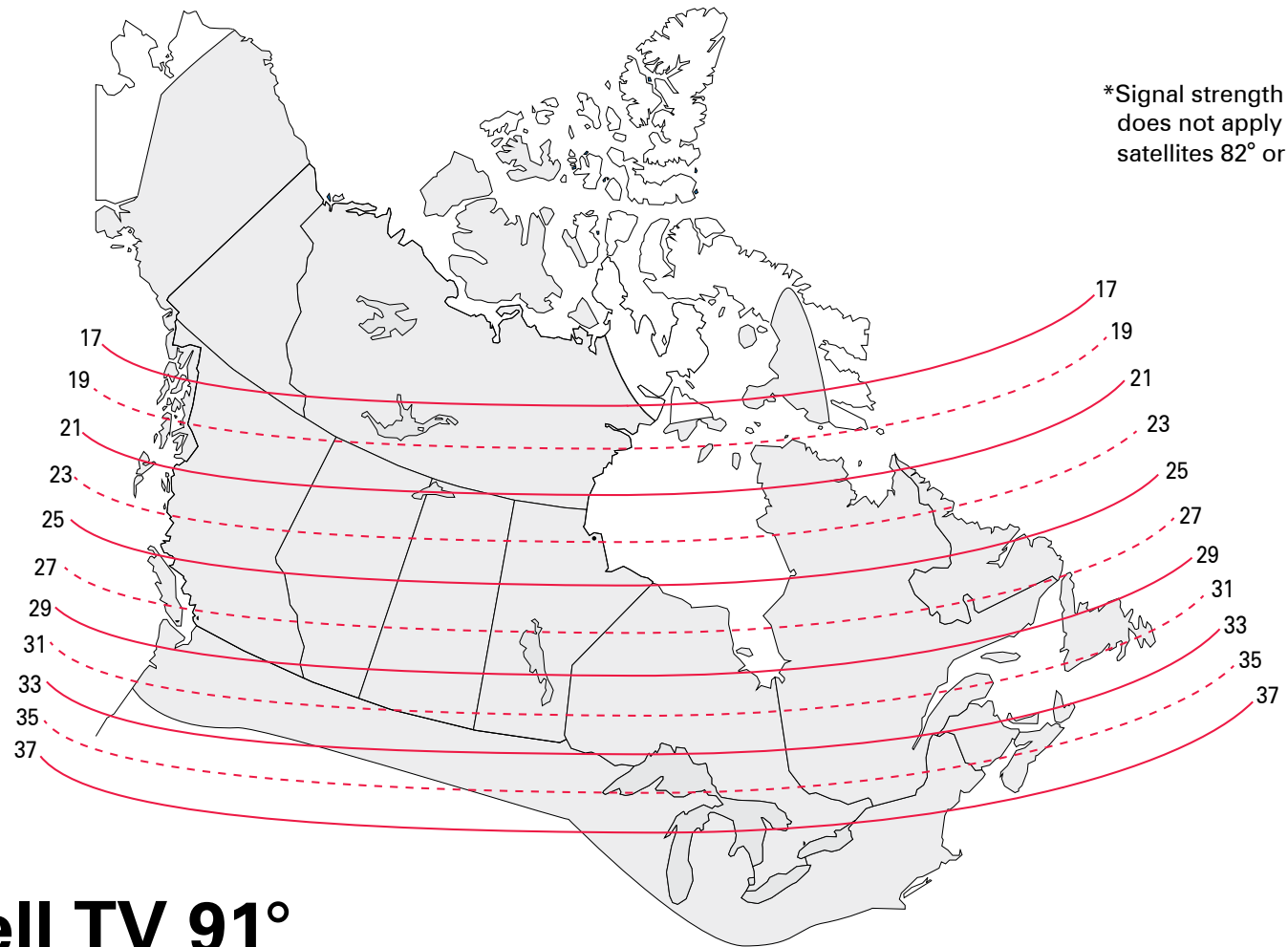
DIRECTV 101°

*Signal strength coverage does not apply to Bell TV satellites 82° or 91°.



Bell TV 82°

*Signal strength coverage does not apply to Bell TV satellites 82° or 91°.



Bell TV 91°